




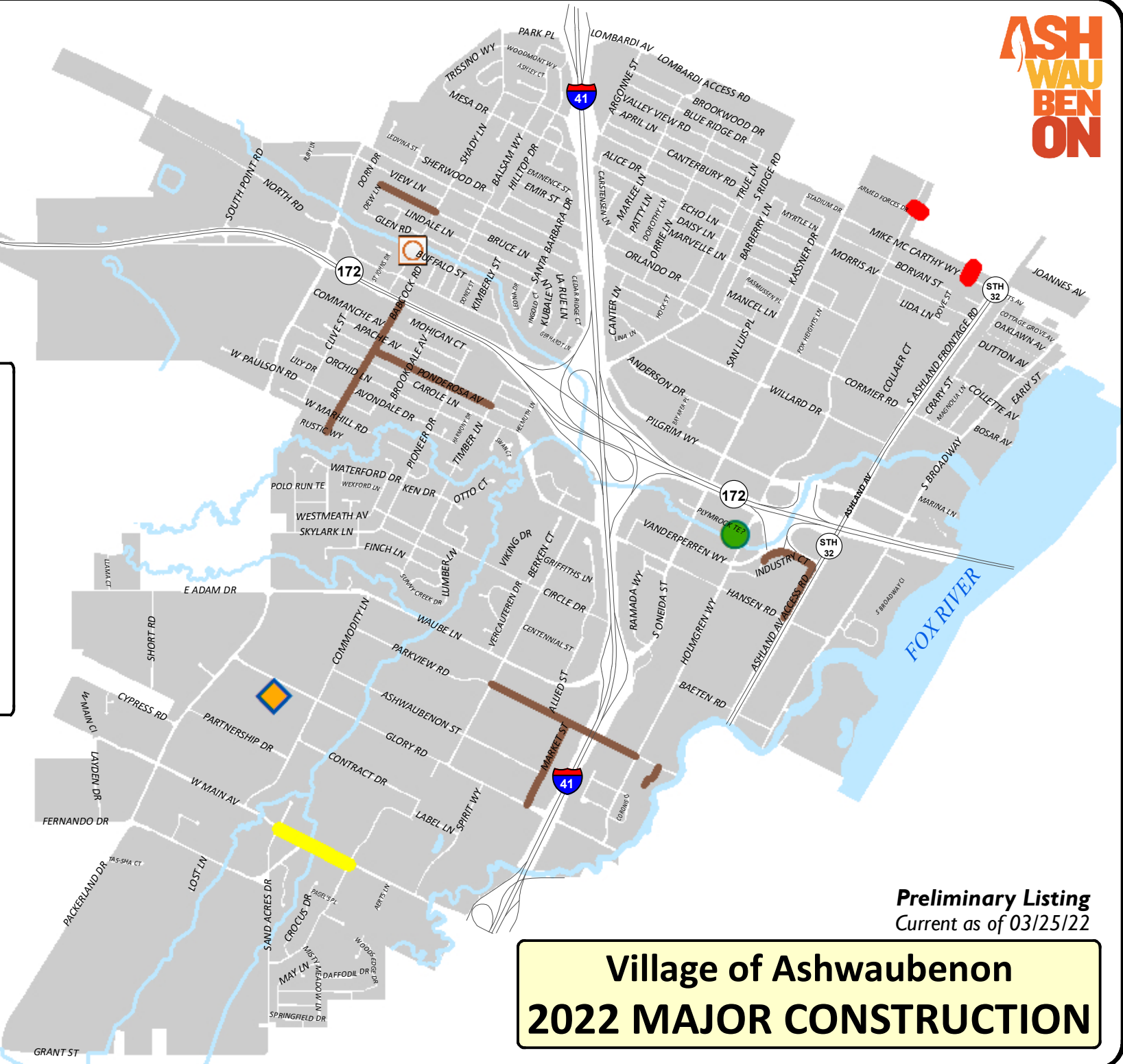


0 1,000 2,000 3,000
Feet

Legend

-  Mill & Resurface Roads (Tentative Listing) (May-August)
-  Shady Lane - Streambank Project (May-August)
-  W Main Av - Trail Construction (January-October)
-  Village Sidewalk Extension Projects (May-October)
-  Plymrock Pond Expansion (May-August)
-  Glory Pond Rehab (May-August)

This map shows the approximate relative location of property boundaries, but was not prepared by a professional land surveyor. This map is provided for informational or reference purposes only and may not be sufficient or appropriate for legal, engineering, or surveying purposes. This data is only as accurate as to the best of our knowledge at the time of original creation. The Village of Ashwaubenon is not responsible for any inaccuracies.



Preliminary Listing
Current as of 03/25/22

Village of Ashwaubenon 2022 MAJOR CONSTRUCTION